



Paradise Hill Trans Canada Trail:

Trail #: 08-0038

Trail Status: Operational

Location: The village of Paradise Hill is located in west central Saskatchewan along Highway 3.

Historical: The community of Paradise Hill takes its name from the words of prospectors returning from the Klondike gold rush in 1887. The group, ravaged by hardships, described the area as "hills of paradise" on their return.

Paradise Hill was a settlement along the historic Carlton Trail that ran between Fort Gary and Fort Edmonton. The Carlton Trail was instrumental in the development of the area at the turn of the 20th century, and was a precursor for the Yellowhead Highway.

Terrain: Rural trail

Difficulty: Very steep in some areas

Signage:

Pavilion: None

Facilities: A moderate list of services and amenities is located along or near this section of trail.

Points of Interest: Our Lady of Sorrows Roman Catholic Church, Ox and Red River Cart and Frenchman Butte Museum

Trail Operator: Paradise Hill, Box 270, PARADISE HILL, SK S0M 2G0

Phone: 306-344-2206

E-mail: paradisehill@sasktel.net

Length: 20 km

Surface: Gravel/crushed stone

Estimated Walking Time: 5 hours

Permitted Use: Hiking/Walking, Cycling, Horseback Riding, Cross-country Skiing, Snowmobiling, ATV

Fees: None

Times of Use: Open year round

Links: www.paradisehill.ca

Services & Amenities:

Rec. Activities	Paradise Hill Trail
Park/Play Area	X
Waterslide	
Beach	
Boating	
Boat Launch	
Swimming Pool	
Bowling	X
Picnic Area	X
Golfing	
Fishing	
Campground/RV Park	X
Canoeing	
Sailing	
Hiking trails	X
Nature trails	X
Cycling trails	
Horseback Riding	
Tennis Courts	X
Snowmobile trails	
Cross-country ski trails	
Birding/Wildlife Viewing	
Skating/Curling Facilities	X

Community Services	
Tourist Info Centre	
Hospital/Health Care Centre	X
Doctor	X
Police/RCMP	
Pharmacy	X
Retail Store	X
Laundromat	
Post Office	X
Bank/Credit Union	X
Gas Station	X
Diesel fuel	X
Propane	X
Liquor Store/Vendor	X
Beverage Room/Bar	X
Licensed Dining	X
Non-Licensed Dining	X
Accommodations	X
Public Library	X

Theater/Drive-In	
Museum	
Art Gallery	
Fish/Hunt License Vendor	X
Farmers Market	

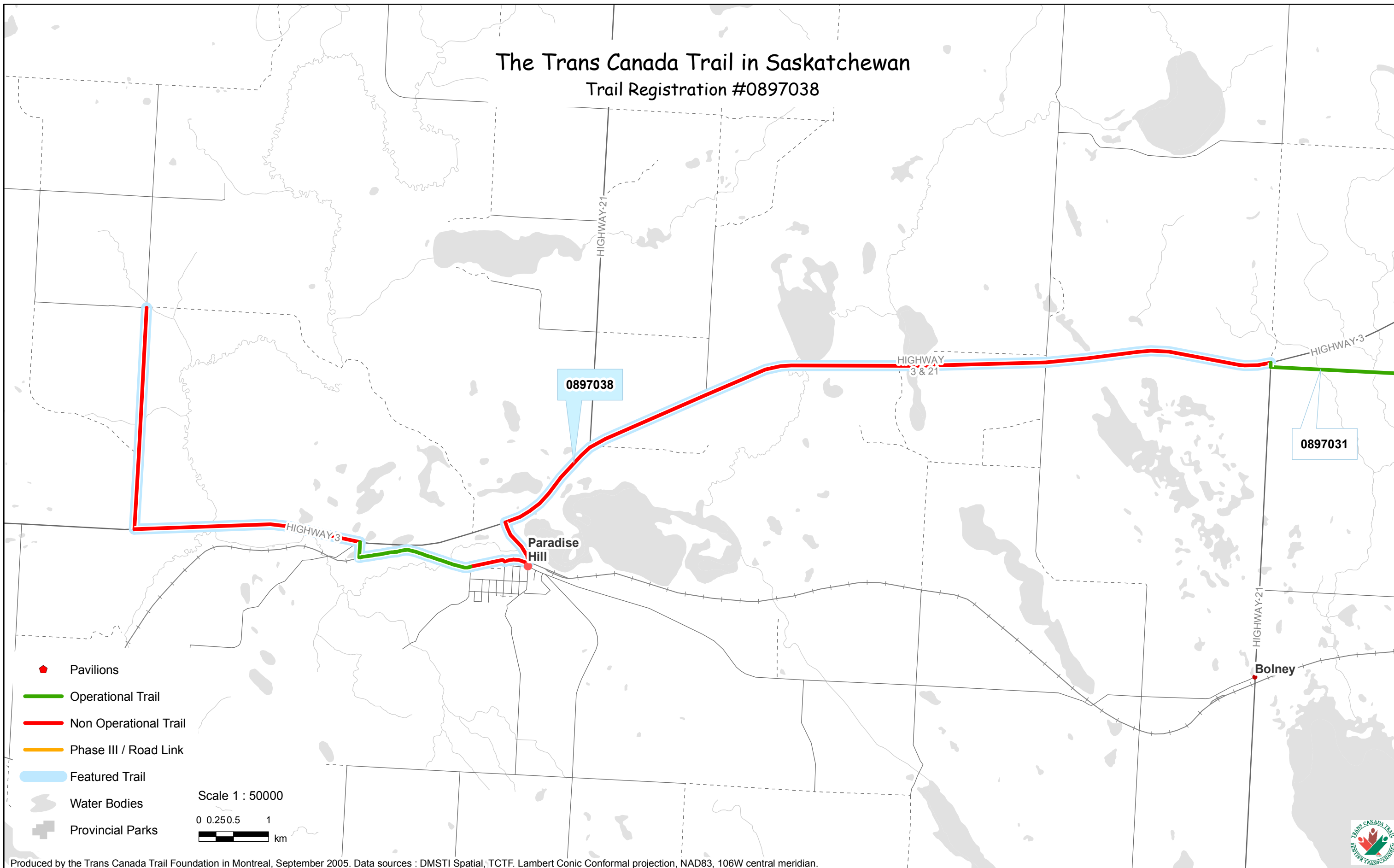
Cell Coverage (digital)	
SaskTel	Probable
TELUS	Unlikely
Rogers	Probable
Fido	Probable








306.522.9326
 #242 - 918 Albert St.
 Regina, SK S4R 2P7
 Canada
www.sasktrails.ca

The Trans Canada Trail in Saskatchewan

Trail Registration #0897038



-  Pavilions
-  Operational Trail
-  Non Operational Trail
-  Phase III / Road Link
-  Featured Trail

Scale 1 : 50000

