



Crooked Lake Trans Canada Trail:

Trail #: 08-0041

Trail Status: Non-operational

Location: Crooked Lake Provincial Park is found in southeast Saskatchewan on Highway 247.

Description: Located within the scenic Qu'Appelle Valley, Crooked Lake Provincial Park features 195 hectares of pristine wilderness and 11 km of the Trans Canada Trail.

Legend says that a young man was returning to his village late one night when he was startled by the sound of someone calling his name. He called out into the darkness in Cree, "Kaptewet?" When there was no answer, he called out again in French, "Qu'Appelle?" or "Who calls?" Again, there was no reply.

The next morning, upon arriving at his village, the young man discovered that his bride-to-be had died suddenly in the night. With her last words she had called out his name.

Terrain: Rural trail

Difficulty: Easy, slight incline in some areas

Signage:

Pavilion: None

Facilities: A limited number of services and amenities are located within Crooked Lake Provincial Park.

Points of Interest: Sunset Beach Resort, Last Oak Golf Course, and Bird's Point Resort are all found near Crooked Lake Provincial Park. The park also offers waterfront camping to guests.

Trail Operator: Crooked Lake Provincial Park, Box 400, COWESSES, SK S0G 5L0
Phone: 306-696-6253
E-mail: CrookedLake@gov.sk.ca

Length: 11 km

Surface: Gravel/crushed stone

Estimated Walking Time: 2 hours 30 minutes

Permitted Use: Hiking/Walking, Cycling, Horseback Riding, Cross-country Skiing

Fees: Provincial Park fees may apply

Times of Use: Open year round

Links: www.tpcs.gov.sk.ca/CrookedLake

Services & Amenities:

REC ACTIVITIES	Crooked Lake Trans Canada Trail
Amusement park	
Park/Play Area	X
Waterslide	
Beach	X
Boating	X
Boat Launch	X
Swimming Pool	
Bowling	
Picnic Area	X
Golfing	
Fishing	X
Campground/RV Park	X
Canoeing	X
Sailing	X
Hiking trails	X
Nature trails (interpreted)	X
Cycling trails	X
Horseback Riding	
Tennis Courts	
Snowmobile trails	
Cross-country ski trails	
Birding/Wildlife Viewing	X
Skating/Curling Facility	
On Site Services	
Groceries/Supplies	
Concession/Fast Food	
Security/Attendant	X

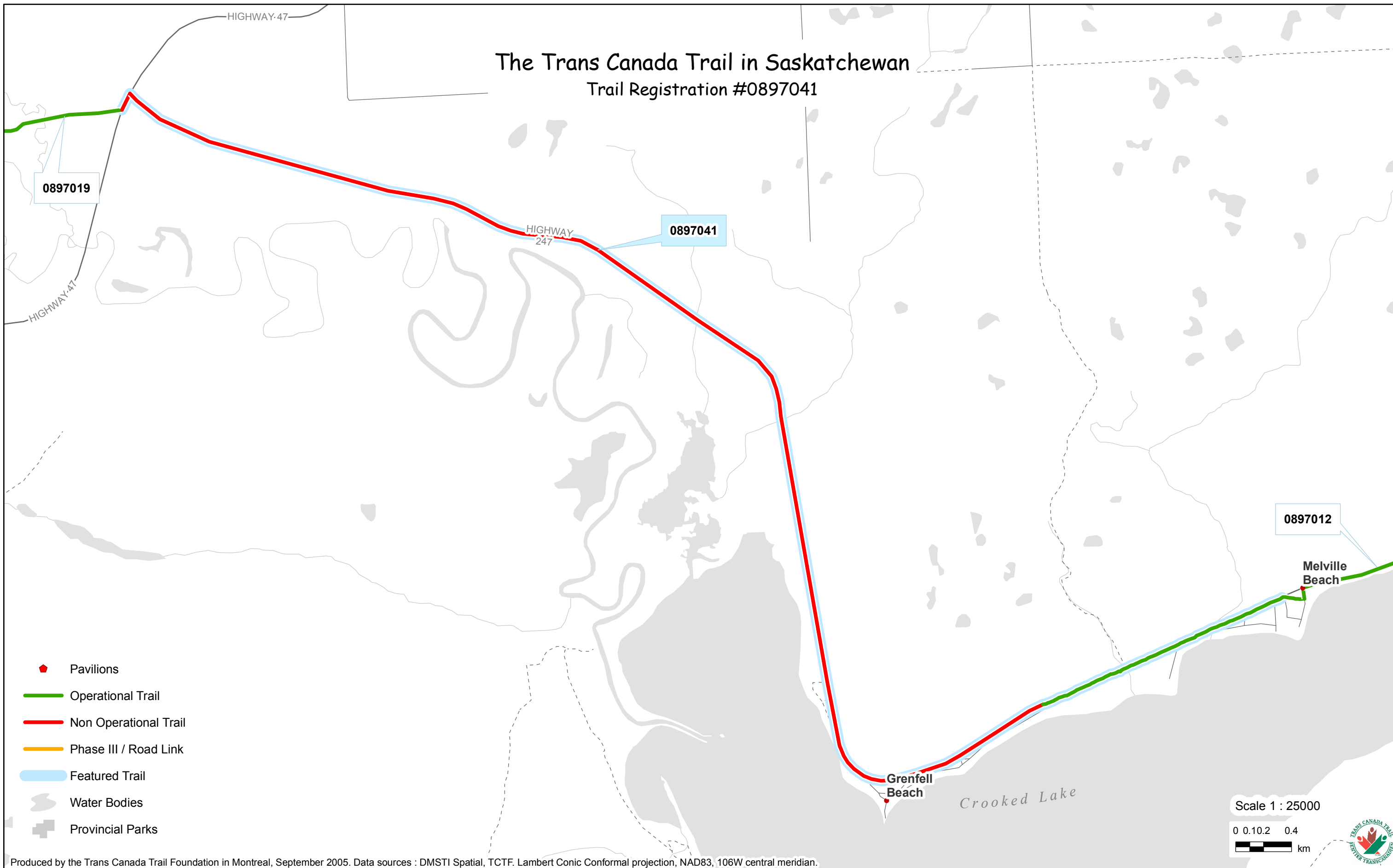
Cell Coverage (digital)	
SaskTel	Probable
TELUS	Unlikely
Rogers	Probable
Fido	Probable



306.522.9326
 #242 - 918 Albert St.
 Regina, SK S4R 2P7
 Canada
www.sasktrails.ca

The Trans Canada Trail in Saskatchewan








Trail Registration #0897041



0897019

0897041

0897012

-  Pavilions
-  Operational Trail
-  Non Operational Trail
-  Phase III / Road Link
-  Featured Trail
-  Water Bodies
-  Provincial Parks

Grenfell Beach

Melville Beach

Crooked Lake

Scale 1 : 25000

0 0.10.2 0.4
km

